







**Legend**


-  Offshore cable corridor
-  East Anglia ONE North windfarm site
-  Study Area
-  ICES Rectangles
-  12 nm Territorial Sea
-  UK 6 nm Limit



0	28/06/2019	TD	First Issue.
Rev	Date	By	Comment

Prepared:	TD
Checked:	SX
Approved:	FF

1:800,000  
Scale @ A3



This map has been produced to the latest known information at the time of issue, and has been produced for your information only. To the fullest extent permitted by law, we accept no responsibility or liability (whether in contract, tort (including negligence) or otherwise) in respect of any errors or omissions in the information contained in the map and shall not be liable for any loss, damage or expense caused by such errors or omissions.

© Crown Copyright and SeaZone Solutions Limited. All rights reserved. Product Licence No. 082010.001. This product has been derived in part from material obtained from the UK Hydrographic Office with the permission of the Controller of Her Majesty's Stationery Office and UK Hydrographic Office. NOT TO BE USED FOR NAVIGATION.

**East Anglia ONE North**  
**Commercial Fisheries Study Area**

Drg No	EA1N-013-13.1	
Rev	1	Datum: WGS 1984
Date	28/06/2019	Projection: Zone 31N
Figure	13.1	